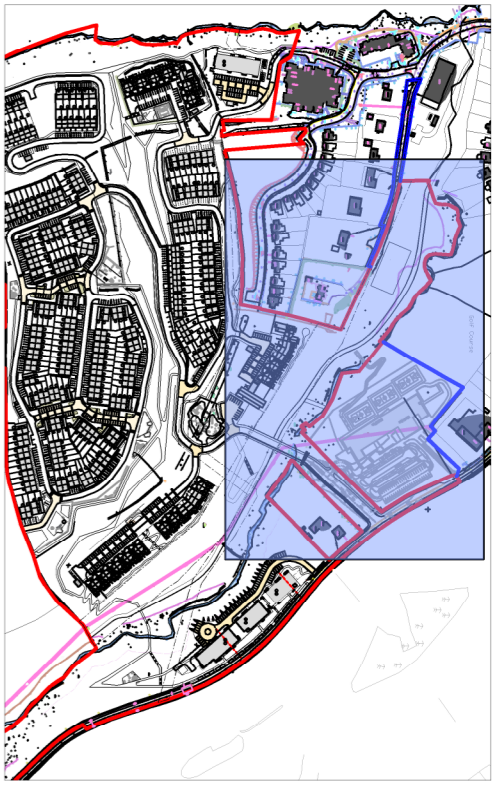
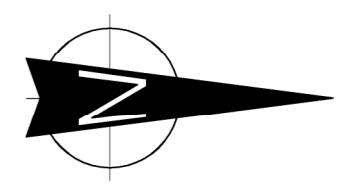
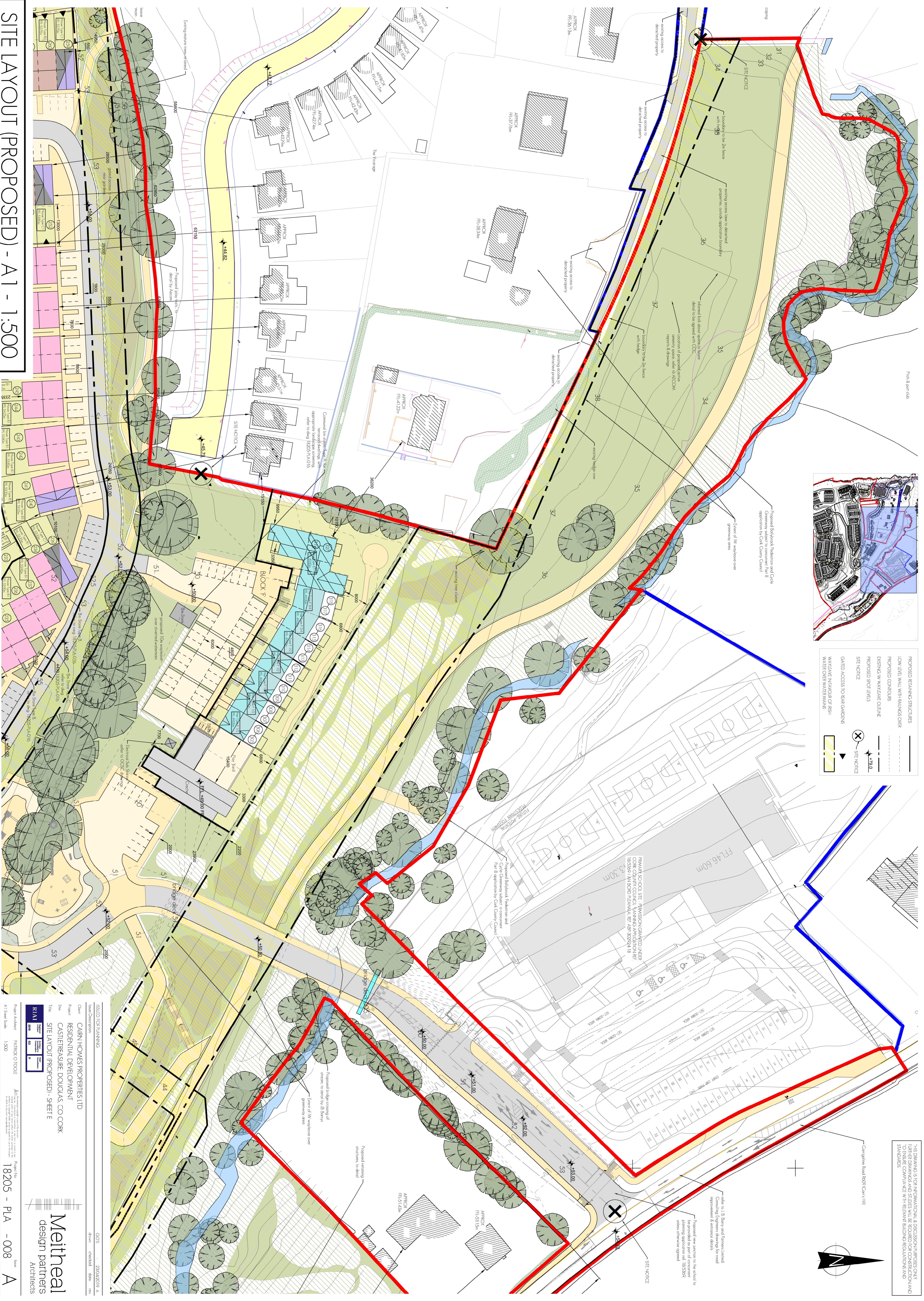


THIS DRAWING IS FOR INFORMATIONAL & DISCUSSION PURPOSES ONLY. FURTHER DRAWINGS AND STUDIES WILL BE REQUIRED FOR CONSTRUCTION AND TO ENSURE COMPLIANCE WITH RELEVANT BUILDING REGULATIONS AND STANDARDS.



- PROPOSED REMAINING STRUCTURES
- LOW WALL WITH RAILING OVER
- PROPOSED CONTOURS
- EXISTING W/WAVELINE OUTLINE
- PROPOSED SLOPE LEVELS
- SITE NOTICE
- GATED ACCESS TO REAR GARDENS
- WAVELINE IN FAVOR OF RISE WATER OVER WATERMANS



SITE LAYOUT (PROPOSED) - A1 - 1:500

ISSUED FOR PLANNING
 Date Description
 Drawn checked date rev
 QOS 23/04/2019 A

Client: CARRN HOMES PROPERTIES LTD
 Project: RESIDENTIAL DEVELOPMENT
 Site: CASTLEBREASURE DOUGLAS CO CORK
 Title: SITE LAYOUT (PROPOSED) - SHEET E

RIA
 Project Address: PARK O' TOOLE
 A1 Scale: 1:500
 Project No: 18205 - PLA - 008
 Issue: A

Meitheal
 design partners
 Architects